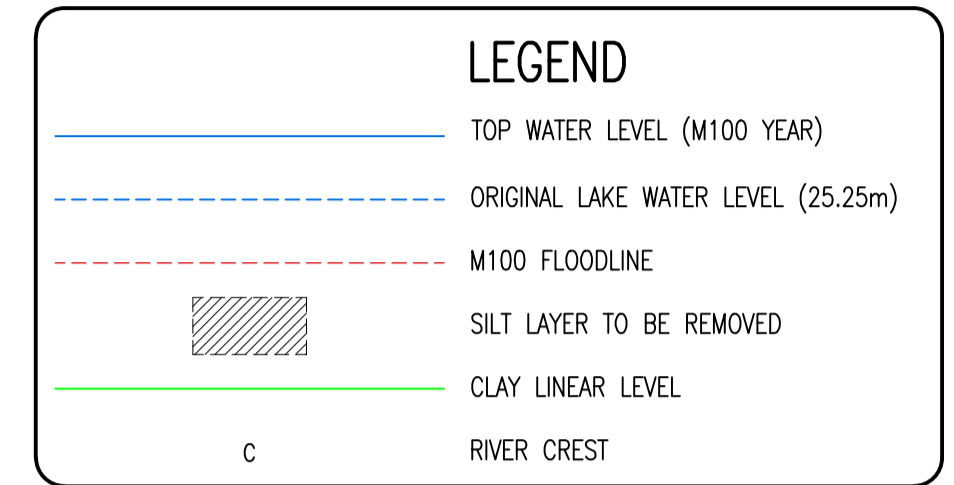
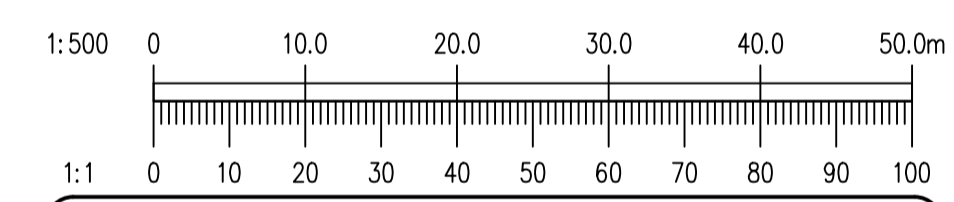
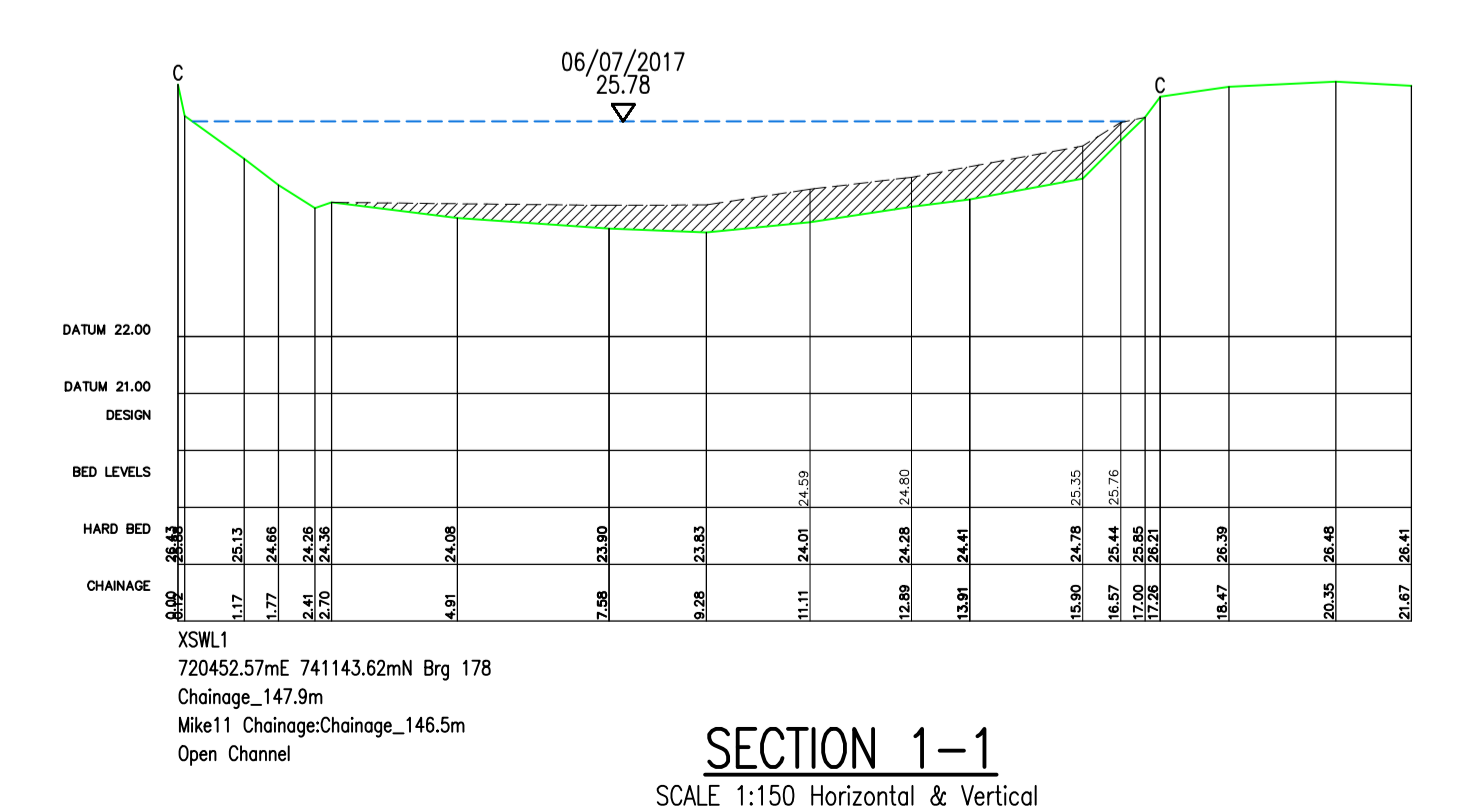
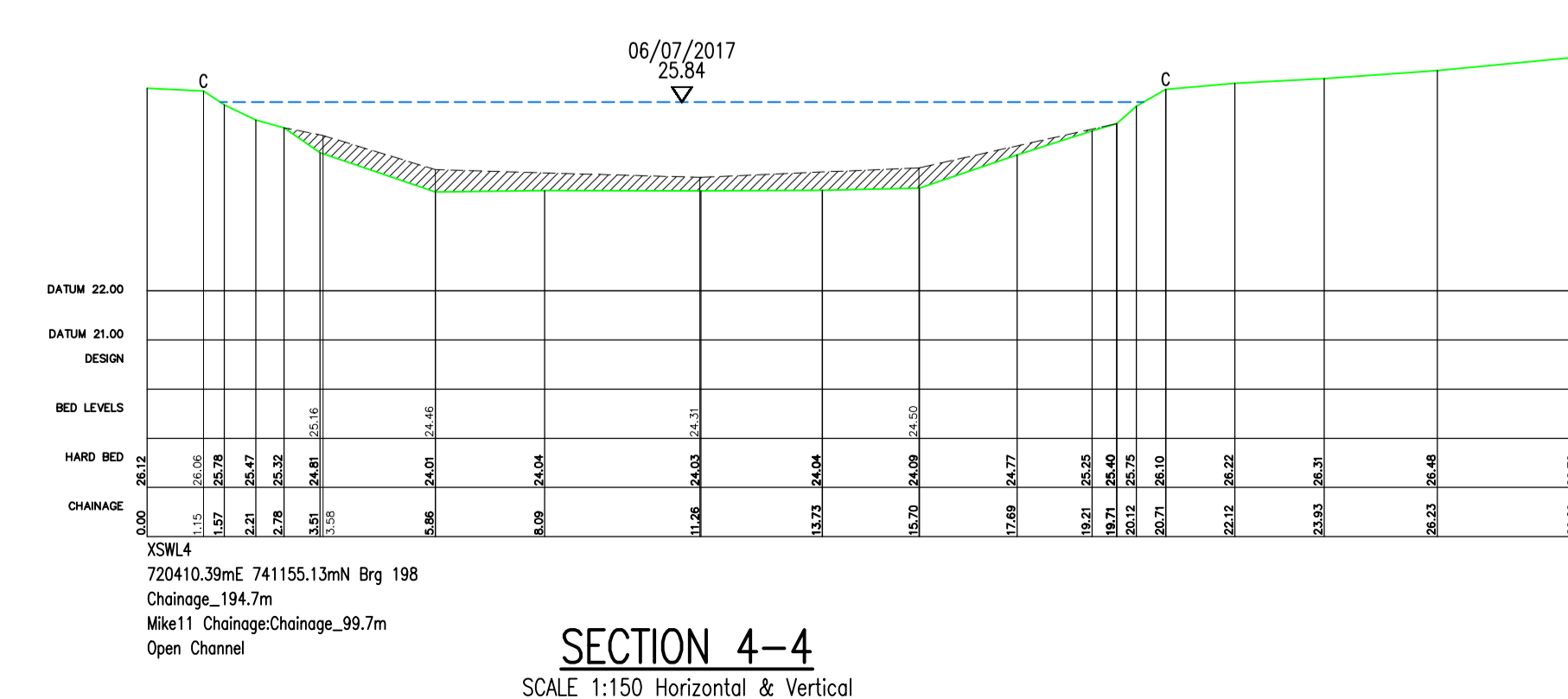
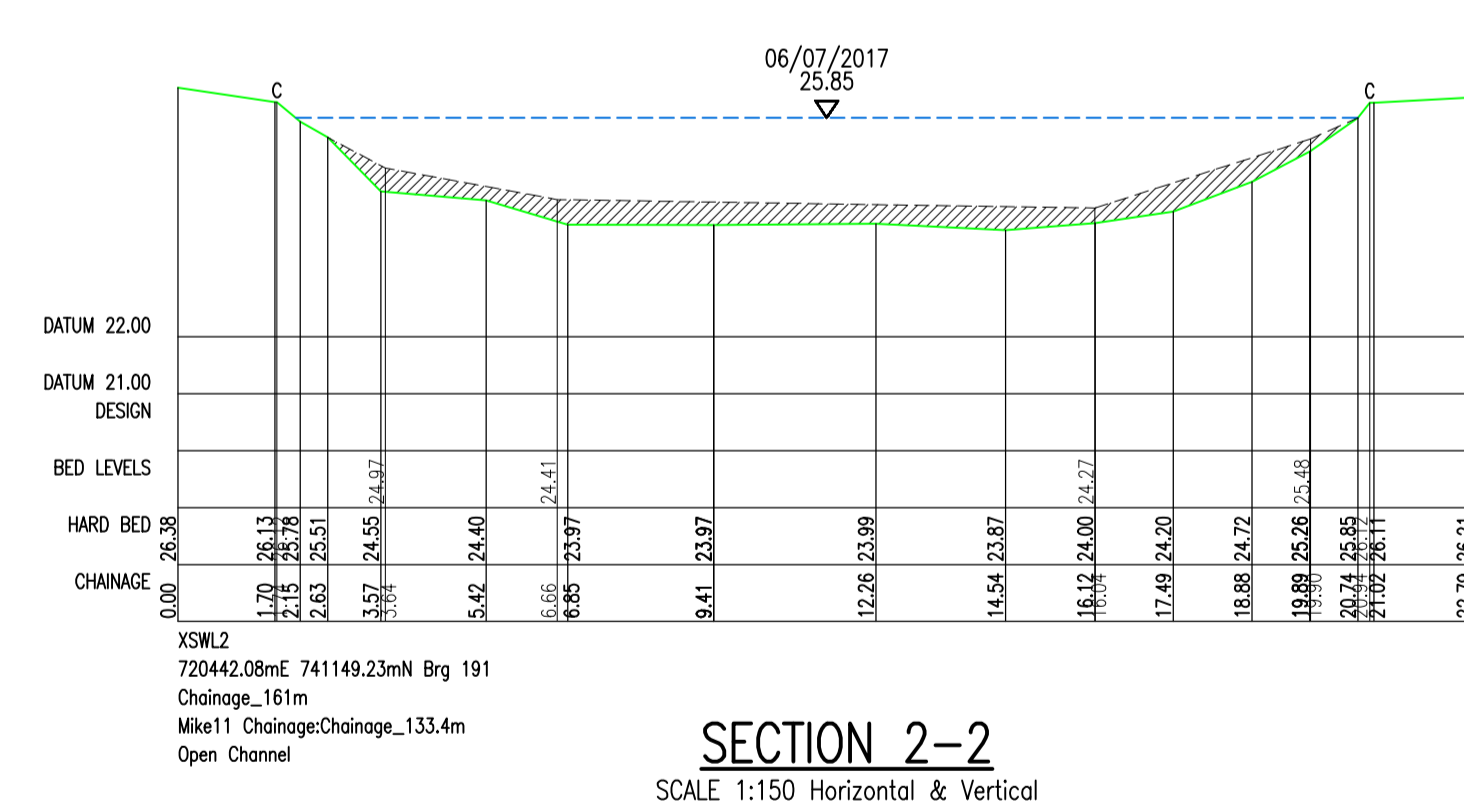
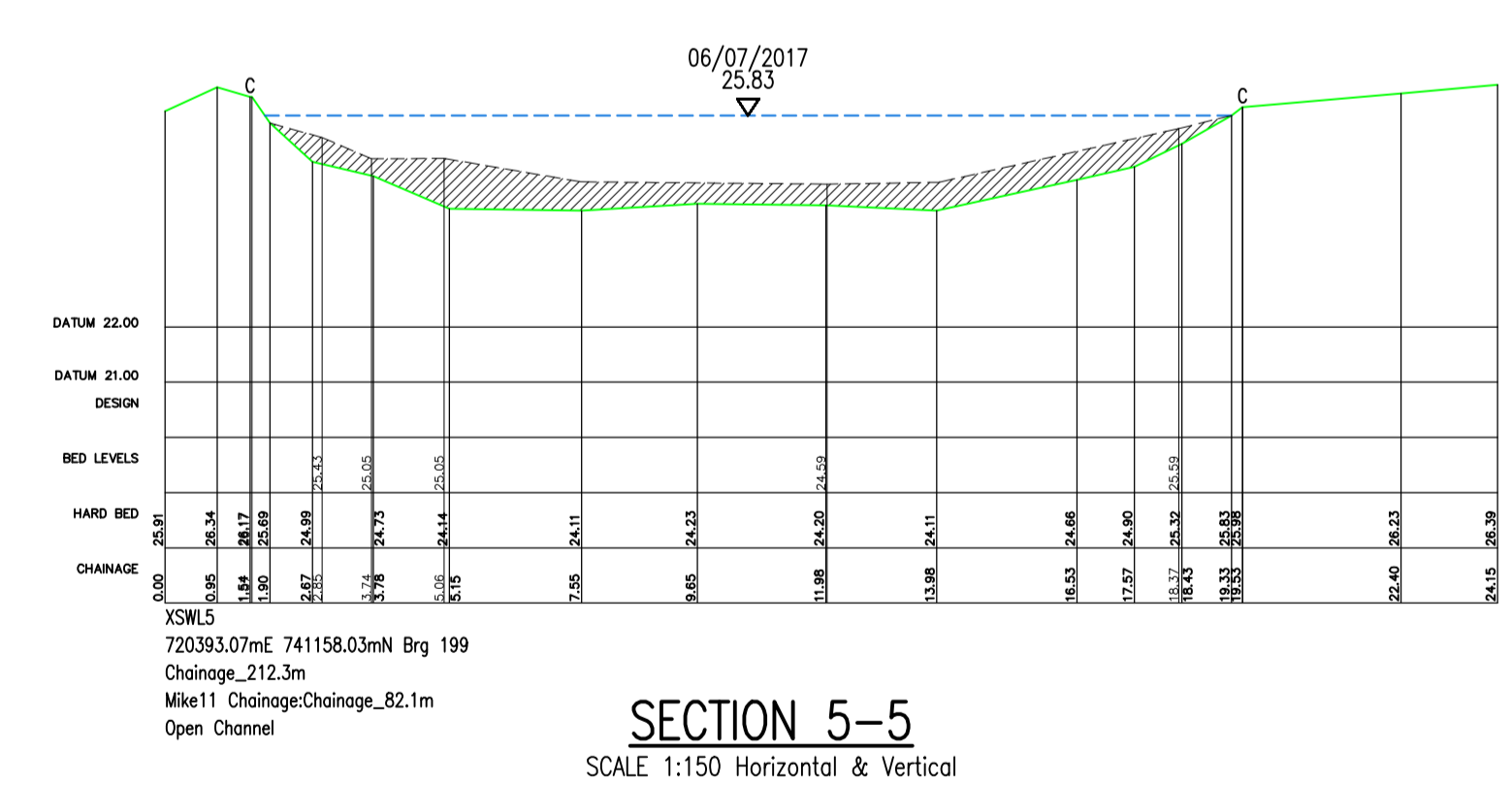
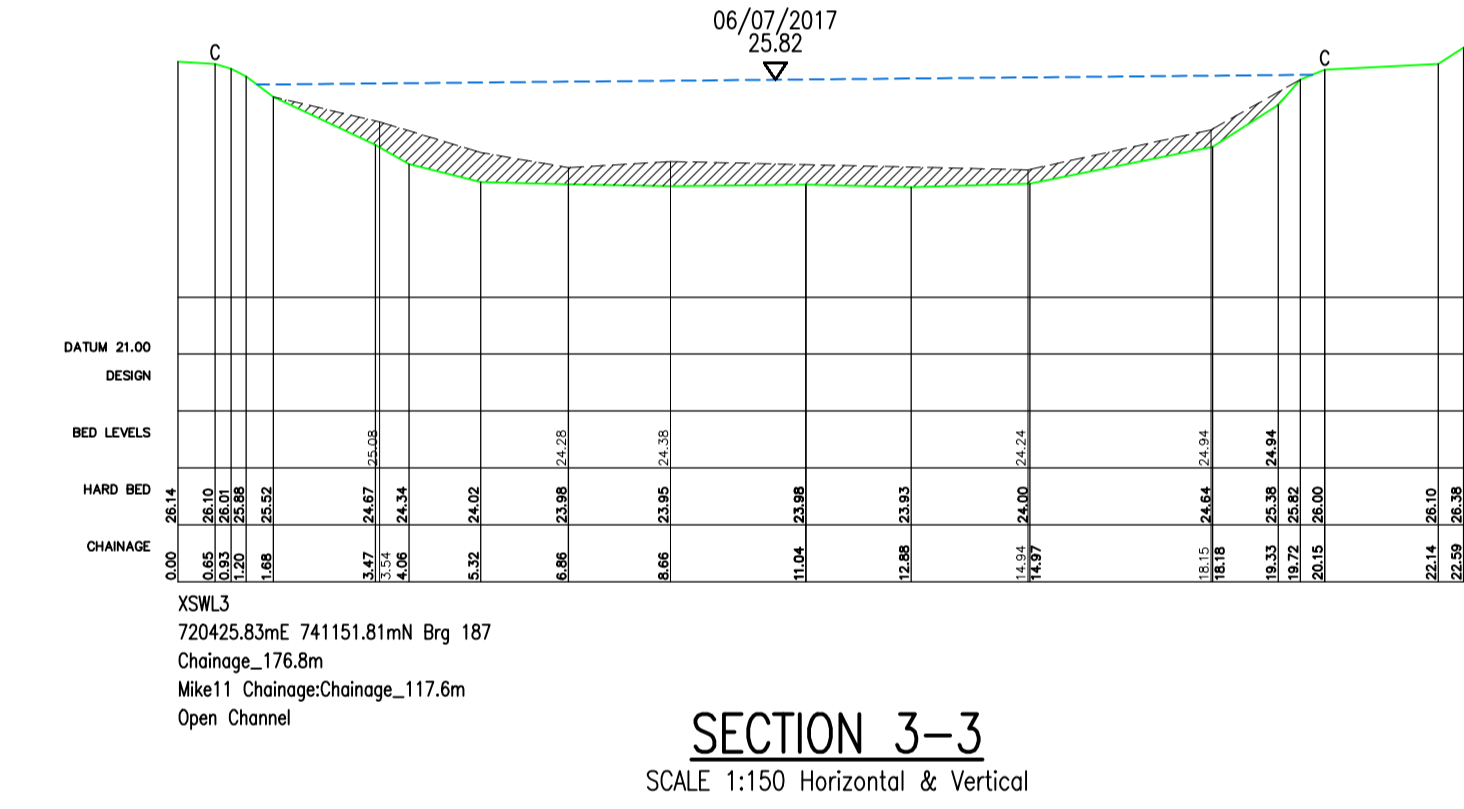
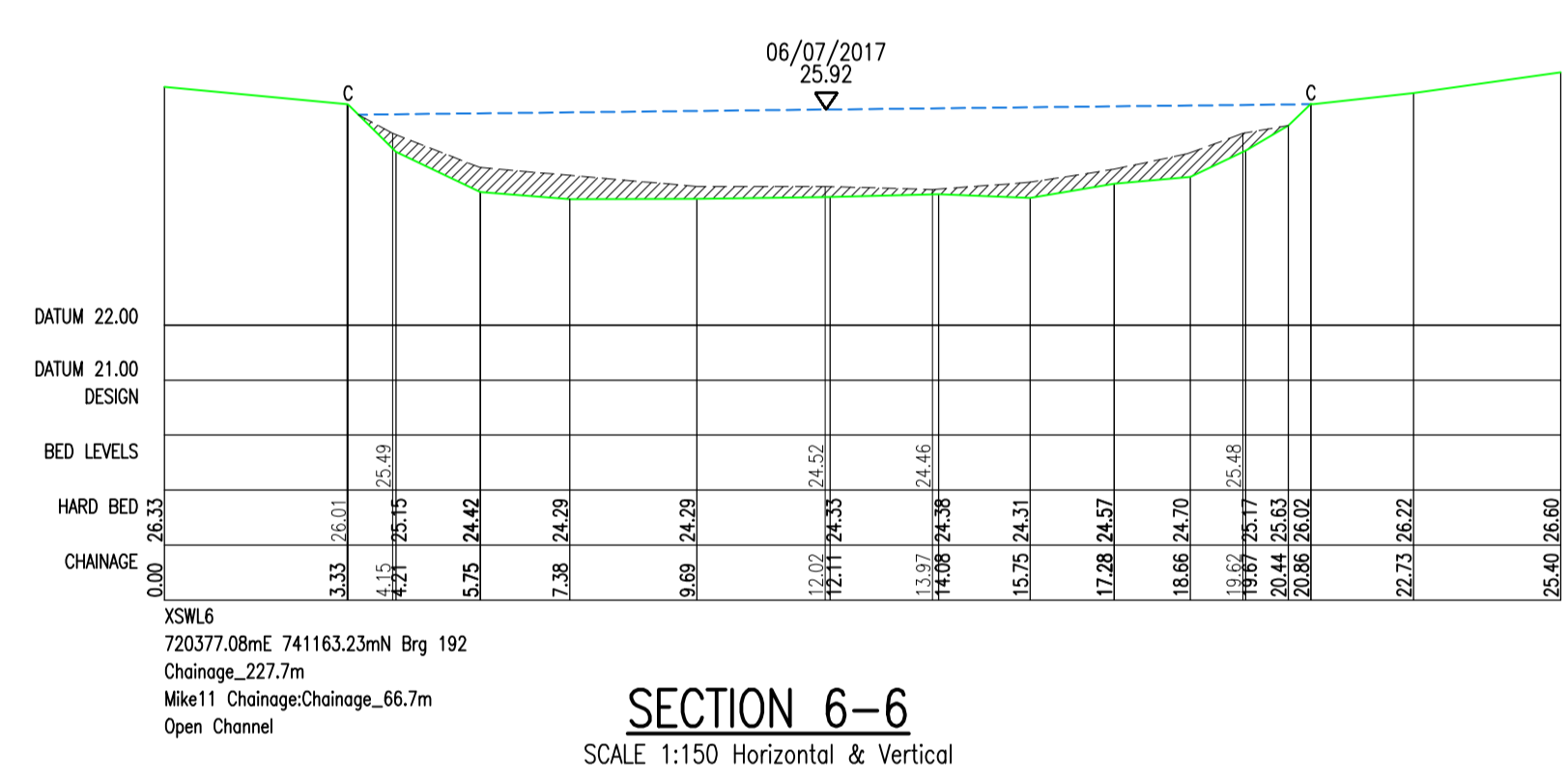
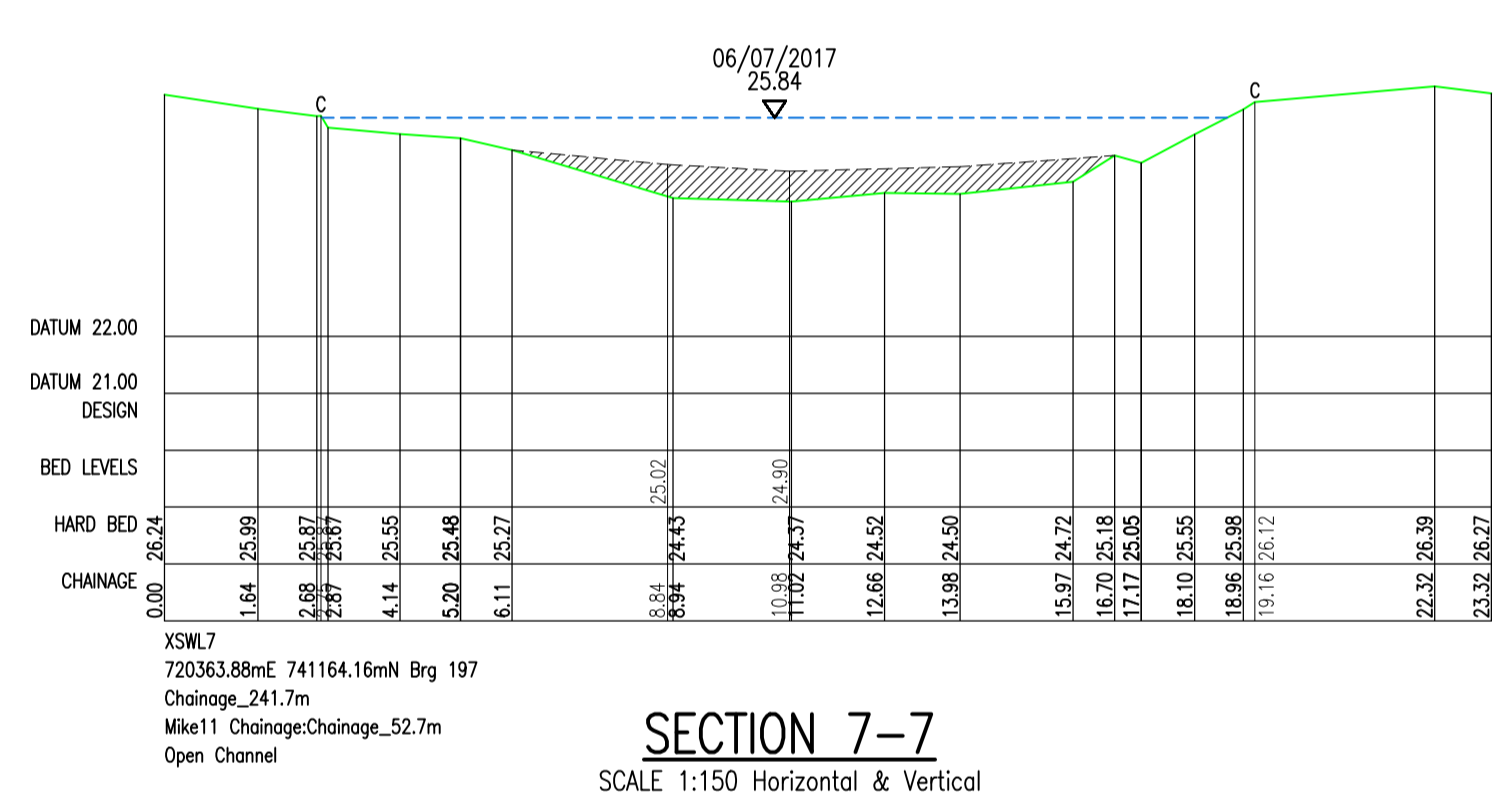


- NOTES:
1. DO NOT SCALE. USE FIGURED DIMENSIONS ONLY.
 2. THIS DRAWING IS TO BE READ IN CONJUNCTION WITH ALL OTHER RELEVANT ARCHITECTURAL AND ENGINEERING DRAWINGS.
 3. REFER TO McDONALD SURVEYS FOR SURVEY INFORMATION RECEIVED ON 28-07-2017
 4. BED AND SILT LEVELS TAKEN USING A PRODDING STICK TO CLAY LEVEL



SEE DRAWING 19-114 P2403 FOR LOWER LAKE SECTIONS

PLAN SHOWING SECTION LOCATIONS OF UPPER LAKE
SCALE 1:500



Ordnance Survey Ireland Licence No. EN 0006022 © Ordnance Survey Ireland/Government of Ireland.

REV.	DATE	AMENDMENT	DRN	APPD

STATUS **FOR PLANNING NOT FOR CONSTRUCTION**

Waterman Moylan
Engineering Consultants
BLOCK S, EASTPOINT BUSINESS PARK, ALFIE BYRNE ROAD, DUBLIN D03 H3F4 IRELAND.
Tel: (01) 664 8900 Fax: (01) 661 3618
Email: info@waterman-moylan.ie www.waterman-moylan.ie

CLIENT	GERARD GANNON PROPERTIES		
ARCHITECT	CONROY CROWE KELLY / WILSON ARCHITECTURE		
PROJECT	PROPOSED STRATEGIC HOUSING DEVELOPMENT AT BELCAMP, DUBLIN 17		
TITLE	UPPER (WESTERN) LAKE SECTIONS		
DRAWN PJD	DESIGNED DA	APPROVED MD	DATE APRIL 2022
SCALE AS SHOWN @ A1	JOB NO. 19-114	DRG. NO. P2404	REVISION